



Prebold hiking trail

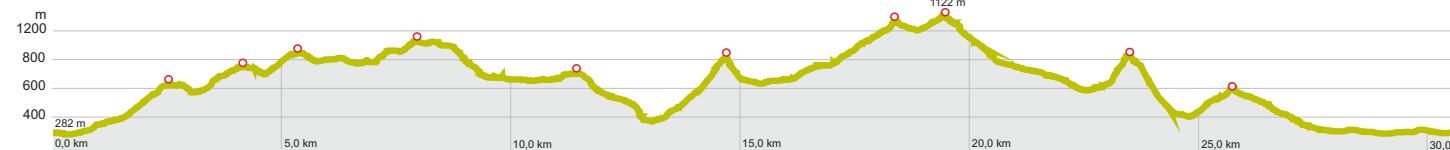

Embark on an unforgettable hiking experience and traverse the Prebold hiking trail. The trail runs through the Savinja and Posavje Hills, which extend above the Prebold. The entire trail is approximately 32 km long. Along the way, you will achieve a total ascent of 2,380 meters. The lowest point of the trail is at 282 meters, and the highest point is at 1,122 meters above sea level (the peak of Mrzlica). You can complete the trail in one go, which will take about 15 hours. If this is too challenging for you, you can also hike the trail in three separate circular routes that are interconnected.

The Prebold hiking trail includes 10 peaks that proudly extend above the Municipality of Prebold. The peaks of the Prebold hiking trail are: Žvajga (626m), Tolsti Vrh nad Preboldom (756m), Strtnik (845m), Reška planina (925m), Gradišče (701m), Golava (834m), Homič (1082m), Mrzlica (1122m), Kamnik (861m), and Hom (607m).

Relax in the beautiful nature and embark on an adventure full of exploring interesting hilly landscapes and enjoy the picturesque views of the Savinja Valley, Posavje Hills, and Kamnik-Savinja Alps.

The Prebold Mountain Trail is divided into three stages:

- **Stage 1:** Prebold - Žvajga - Tolsti vrh - Strtnik - Reška planina - Gradišče - Prebold;
- **Stage 2:** Matke - Homič - Mrzlica - Kamnik - Matke;
- **Stage 3:** Prebold - Bulkeljčev hrib (Burkeljč hill) - Golava - Matke - Hom - Prebold.



- ⑤ Start point at Prebold school, 280 m
 - ① Žvajga, 625 m
 - ② Tolsti vrh nad Preboldom, 756 m
 - ③ Strtnik, 845 m
 - ④ Adi's bivouac in Reška planina, 910 m
 - Ⓛ1 Hut under Reška Planina
 - ⑤ Gradišče, 763 m
 - 👁 Viewpoint
 - ⑥ Blaž's bivouac in Golav, 834 m
 - Ⓛ2 Golava hunting lodge
 - ⑦ Homič, 1082 m
 - ⑧ Mrzlica 1122 m
 - Ⓛ3 Mountain hut in Mrzlica
 - ⑨ Kamnik, 857 m
 - ⑩ Hom, 605 m
 - Ⓛ4 Drago's hut in Hom, 605 m
- ↔ 32 km
⌚ 15 h
▲ 2400 m
▼ 2400 m
↻ Circular trail
👤 easy to difficult path

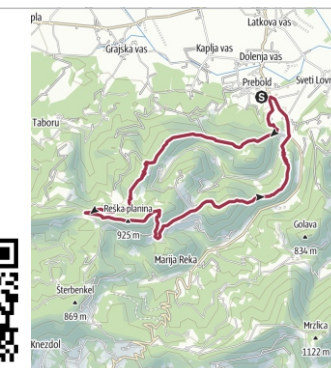


Prebold hiking trail

Stage 1

Prebold - Žvajga - Tolsti vrh - Strtnik - Reška planina - Gradišče - Prebold

- ↔ 15,2 km
- ⌚ 5:30 h
- ▲ 954 m
- ▼ 953 m
- ↻ circular trail
- 👤 easy path



Prebold hiking trail

Stage 2

Matke - Homič - Mrzlica - Kamnik - Matke

- ↔ 12,7 km
- ⌚ 5:55 h
- ▲ 1.108 m
- ▼ 1.109 m
- ↻ circular trail
- 👤 difficult path

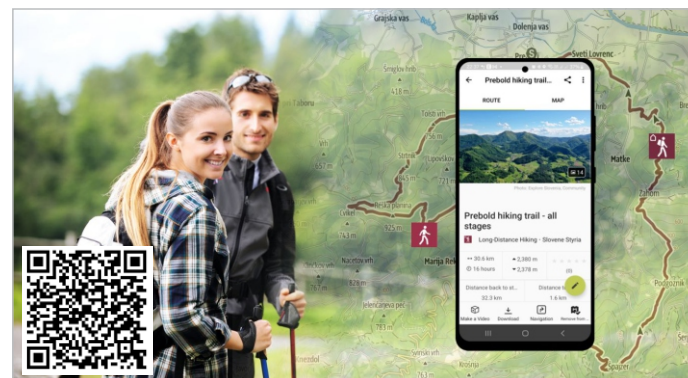


Prebold hiking trail

Stage 3

Prebold - Bulkeljčev hrib (Burkeljč hill) - Golava - Matke - Hom - Prebold

- ↔ 14,0km
- ⌚ 5:30 h
- ▲ 789 m
- ▼ 806 m
- ↻ circular trail
- 👤 easy path



**Mountain hut under
Reška Planina (664 m)**

Marija Reka 35, 3312 Prebold
T: +386 3 57 24 723

Dining room: 104 seats
Accommodations: 40 in rooms;
25 shared beads



**Mountain hut in Mrzlica
(1093 m)**

Pongrac 125 a, 3302 Griže
T: +386 70 684 116
T: +386 31 827 352

Dining room: 60 seats
Accommodations: 21 in rooms;
14 shared beds




**Drago's hut in Hom
(605 m)**

Matke 44a, 3312 Prebold
T: +386 40 550 666
T: +386 3 71 00 120 (PD Zabukovica)
E-pošta: dragovdom.hom@gmail.com
Splet: <http://www.pdzabukovica.si>
Dining room: 32 seats



**Adi's bivouak in Reška
planina (910 m)**

**Blaž's bivouak in Golava
(833 m)**



**Bivouak in Kamnik
(Veliki vrh) 846m**

Viewpoint: A bench on top of
the ridge Golava 834m



Important informations



Planinsko društvo Prebold
Hmeljarska cesta 3, 3312 Prebold
T: 03 705 35 35
E: pdprebold@pzs.si



TIC Prebold
Dolenja vas 49, 3312 Prebold
T: 03 705 35 35
E: tic@prebold.si

Win a badge!

Collect stamps and earn a unique
Prebold hiking trail badge!

Go on an adventure, explore the beautiful
landscape and enjoy unspoiled nature.
Start your journey today.

Once you have won all the points and
registered them via the online application
or collected all the stamps on this flyer,
you have earned the Prebold mountain
trail badge. Information about picking up
a badge can be found on the website
www.preboldska-pot.si/znacka



Viewpoint: Green gold bench in
Golava



Viewpoint: Bench under
Burkeljčev hill



S Prebold 280 m

1 Žvajga 626 m

2 Tolsti vrh nad
Preboldom 756 m

3 Strtnik/Strnik 845 m

4 Adij's bivouak in
Reška Planina 910m

D Mountain hut under
Reška Planina 664m

5 Gradišče 701 m

6 Blaže's bivouak Golava
Golava 834 m

7 Homič 1082 m

8 Mountain hut in Mrzlica
Mrzlica 1122 m

9 Kamnik 857m
Bivouak in Kamnik

10 Drago's hut in
Hom 607m



Prebold Mountaineering Association

Prebold hiking trail

